



# City of Napoleon, Ohio

## Zoning Department

255 West Riverview Avenue, P.O. Box 151  
Napoleon, OH 43545

Mark B. Spiess, Senior Engineering Technician / Zoning Administrator  
Telephone: (419) 592-4010 Fax: (419) 599-8393  
[www.napoleonohio.com](http://www.napoleonohio.com)

### RESIDENTIAL PERMIT

Issued Date: July 13, 2018

Expiration Date: July 13, 2019

Permit Number: P-18-114

Job Location: 344 Union St.

Owner: Eulla Dotson  
344 Union St.  
Napoleon, OH 43545

Contractor: Self

Zone: R-4 High Density Residential

Set Backs: Principle Building

Front: None Rear: None Side: None


Comments:  
Fence

Permit Type: Fence

Fee: \$25.00

Status: Paid

Amount Due: \$0.00

  
Mark B. Spiess  
Sr. Eng. Tech / Zoning Administrator



# City of Napoleon, Ohio

## Zoning Department

255 West Riverview Avenue, P.O. Box 151  
Napoleon, OH 43545

Mark B. Spiess, Senior Engineering Technician / Zoning Administrator  
Telephone: (419) 592-4010 Fax: (419) 599-8393  
www.napoleonohio.com


218-114

### Residential Zoning Permit Application

Date 7-13-18 Job Location 394 Union St. Napoleon. 43545  
 Owner Eulla Datson Telephone # 419 966 6759  
 Owner Address Same  
 Contractor Self Cell Phone # Same  
 Description of Work to be Performed fence  
 Estimated Completion Date July 18 Estimated Cost 350<sup>00</sup>

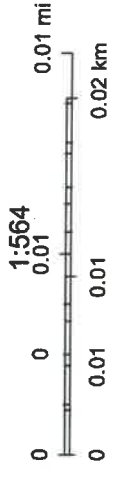
	TOTAL COST
Demo Permit - \$100.00 - See Separate Form (MDEMO 100.1700.46690)	\$
Zoning Permit - \$25.00 (MZON 100.1700.46690)	\$
Fence - \$25.00 (MZON 100.1700.46690)	\$ <u>25.00</u>
Pool - \$25.00 (MZON 100.1700.46690)	\$
Accessory Building Under 200 SF (Detached) - \$25.00 (MZON 100.1700.46690)	\$
Decks - \$25.00 (MZON 100.1700.46690)	\$
Driveway/Sidewalk/Curbing/Patio - \$0.00	\$
Outside Water/Sewer Repair - \$0.00	\$
1" Water Tap, 5/8" Meter, Copper Setter and Transmitter - \$1,200.00 (Outside City - \$1,680) (MBLDG 510.0000.44730)	\$
1" Water Tap, 3/4" Meter, Copper Setter and Transmitter - \$1,300.00 (Outside City - \$1,820) (MBLDG 510.0000.44730)	\$
1" Water Tap, 1" Meter, Copper Setter and Transmitter - \$1,400.00 (Outside City - \$1,960) (MBLDG 510.0000.44730)	\$
1" Meter, Copper Setter and Transmitter Without Tap - \$525.00 (MBLDG 510.0000.44730)	\$
3/4" Meter, Copper Setter and Transmitter Without Tap - \$440.87 (MBLDG 510.0000.44730)	\$
5/8" Meter, Copper Setter and Transmitter Without Tap - \$350.00 (MBLDG 510.0000.44730)	\$
Sewer Tap For Lots 7,200 Sq. Ft. Or Less - \$87.00 (MBLDG 520.0000.44830)	\$
Sewer Tap For Lots 7,201 To 12,414 Sq. Ft. ( x \$0.012083) (MBLDG 520.0000.44830)	\$
Sewer Tap For Lots 12,416 Sq. Ft. Or Greater - \$150.00 (MBLDG 520.0000.44830)	\$
Sewer Tap Inspection Fee For All Lots - \$60.00 (MBLDG 520.0000.44830)	\$
<b>TOTAL FEE:</b>	\$ <u>25.00</u>
<p>I FULLY UNDERSTAND THAT NO EXCAVATION, CONSTRUCTION OR STRUCTURAL ALTERATION, ELECTRICAL OR MECHANICAL INSTALLATION OR ALTERATION OF ANY BUILDING STRUCTURE, SIGN, OR PART THEREOF AND NO USE OF THE ABOVE SHALL BE UNDERTAKEN OR PERFORMED UNTIL THE PERMIT APPLIED FOR HEREIN HAS BEEN APPROVED AND ISSUED BY THE CITY OF NAPOLEON ZONING DEPARTMENT. I hereby certify that I am the Owner of the named property, or that the proposed work is authorized by the Owner of record and that I have been authorized by the Owner to make this application as his/her authorized agent and I agree to conform to all applicable laws of the jurisdiction. In addition, if a permit for Work described in this application is issued, I certify that the code official or the code official's authorized representative shall have the authority to enter areas covered by such permit at any reasonable hour to enforce the provisions of the code(s) applicable to such permit.</p> <p>I HEREBY ACKNOWLEDGE THAT I HAVE READ AND FULLY UNDERSTAND THE ABOVE LISTED INSTRUCTIONS.</p>	
SIGNATURE OF APPLICANT: <u>Eulla Datson</u>	DATE: <u>7-13-18</u>
BATCH# <u>39337</u>	CHECK# <u>1107</u>
	DATE <u>7/18/18</u>

# Henry County ArcGIS Web Map



7/13/2018, 3:54:10 PM

- Parcels
- Historic Lot Lines
- Dimensions And Symbols
- Street Centerlines
- STREET



Source: Esri, DigitalGlobe, GeoEye, Earthstar Geographics, CNES/Airbus DS, USDA, USGS, AeroGRID, IGN, and the GIS User Community  
Henry County Engineer  
Henry County Engineer